

# Open Operational Repeaters

This information was last updated 10-Nov-2017.

<a href="#">ORSI District</a>	<a href="#">County</a>	<a href="#">City</a>	<a href="#">Output</a>	<a href="#">Input</a>	<a href="#">CTCSS</a>	<a href="#">Repeater</a>	<a href="#">Trustee</a>	<a href="#">Sponsor</a>	<a href="#">Type</a>	<a href="#">Auto Patch</a>	<a href="#">Skywarn@</a>	<a href="#">Link</a>	<a href="#">RoIP</a>
NE	Cherokee	<a href="#">Ft. Gibson</a>	442.1250	447.1250		<a href="#">WA5VMS/D</a>	<a href="#">WA5VMS</a>	WA5VMS	DMR			✓	✓
NE	Cherokee	<a href="#">Ft. Gibson</a>	444.8000	449.8000		<a href="#">WA5VMS/D</a>	<a href="#">Wa5VMS</a>	WA5VMS	P-25			✓	✓
NE	Cherokee	<a href="#">Muskogee</a>	224.3400	222.7400		<a href="#">KK5I</a>	<a href="#">K5CM</a>	MKOARC	Repeater				
NE	cherokee	<a href="#">Muskogee</a>	147.3300	147.9300	88.5	<a href="#">WA5VMS</a>	<a href="#">WA5VMS</a>	WA5VMS	Repeater				
NE	Cherokee	<a href="#">Tahlequah</a>	147.2400	147.8400		<a href="#">N5ROX</a>	<a href="#">N5NRL</a>	EMERG. NET	Repeater	✓			
NE	Cherokee	<a href="#">Tahlequah</a>	442.2250	447.2250	88.5	<a href="#">N5ROX</a>	<a href="#">N5NRL</a>	<a href="#">Emerg Net/TARC</a>	Repeater			✓	
NE	Craig	<a href="#">Big Cabin</a>	443.8250	448.8250		<a href="#">W5RAB</a>	<a href="#">W5RAB</a>	W5RAB	DMR			✓	✓
NE	Craig	<a href="#">Ketchum</a>	444.8750	449.8750	88.5	<a href="#">W5IAS</a>	<a href="#">W5RAB</a>	W5RAB	Repeater			✓	
NE	Craig	<a href="#">Vinita</a>	147.1650	147.7650		<a href="#">N05RA</a>	<a href="#">N5BYS</a>	NORA	D-Star				
NE	Craig	<a href="#">Vinita</a>	147.3600	147.9600	88.5	<a href="#">NO5RA</a>	<a href="#">W5GFI</a>	<a href="#">NORA</a>	Repeater				
NE	Craig	<a href="#">Vinita</a>	443.0750	448.0750		<a href="#">NO5RA</a>	<a href="#">N5BYS</a>		D-Star				
NE	Craig	<a href="#">Vinita</a>	444.3750	449.3750	88.5	<a href="#">NO5RA</a>	<a href="#">KD5JIM</a>	<a href="#">NORA</a>	Repeater				
NE	Delaware	<a href="#">Cleora</a>	442.6250	447.6250		<a href="#">W5BIV</a>	<a href="#">W5BIV</a>	W5BIV	DMR				✓
NE	Delaware	<a href="#">Cleora</a>	442.6250	447.6250		<a href="#">W5BIV</a>	<a href="#">W5BIV</a>	W5BIV	DMR				
NE	Delaware	<a href="#">Rose</a>	146.9850	146.3850	110.9	<a href="#">KC5DBH</a>	<a href="#">KC5DBH</a>	KC5DBH	Repeater				
NE	Kay	<a href="#">Blackwell</a>	145.3100	144.7100		<a href="#">KD5MTT</a>	<a href="#">KJ5LY</a>	OIDAR	Repeater				
NE	Kay	<a href="#">Blackwell</a>	444.9500	449.9500		<a href="#">KD5MTT</a>	<a href="#">KJ5LY</a>	Oidar	Repeater				
NE	Kay	<a href="#">Ponca City</a>	443.5000	448.5000	88.5	<a href="#">AF5VB</a>	<a href="#">AF5VB</a>	AF5VB	Fusion				
NE	Kay	<a href="#">Ponca City</a>	444.5000	449.5000	167.9	<a href="#">K5BOX</a>	<a href="#">K5BOX</a>	K5BOX	Repeater				
NE	Kay	<a href="#">Ponca City</a>	444.7500	449.7500		<a href="#">K5BOX</a>	<a href="#">K5BOX</a>	K5BOX	DMR				
NE	Kay	<a href="#">Ponca City</a>	146.7300	146.1300		<a href="#">N5PC</a>	<a href="#">W5ZXC</a>	KAY CTY AR	Repeater				✓
NE	Kay	<a href="#">Ponca City</a>	442.6750	447.6750	88.5	<a href="#">W5BE</a>	<a href="#">W5BE</a>	W5BE	Repeater				
NE	Kay	<a href="#">Ponca City</a>	927.7250	902.7250		<a href="#">W5BE</a>	<a href="#">W5BE</a>	W5BE	Repeater				
NE	Kay	<a href="#">Ponca City</a>	146.9700	146.3700	88.5	<a href="#">W5HZZ</a>	<a href="#">W5BE</a>	KAY CTY ARC	Repeater				
NE	Kay	<a href="#">Ponca City</a>	444.6000	449.6000	167.9	<a href="#">W5RAB</a>	<a href="#">W5RAB</a>	270 GROUP	Repeater				
NE	Kay	<a href="#">Ponca City</a>	53.7700	52.7700		<a href="#">K5BOX</a>	<a href="#">K5BOX</a>	K5BOX	Repeater				
NE	Lincoln	<a href="#">Chandler</a>	147.3600	147.9600	192.8	<a href="#">KP2CP</a>	<a href="#">K5CPT</a>	RASS	Repeater				
NE	Mayes	<a href="#">Chouteau</a>	145.1300	144.5300		<a href="#">K5LEE</a>	<a href="#">K5LEE</a>		Repeater				
NE	Mayes	<a href="#">Pryor</a>	147.0600	147.6600	88.5	<a href="#">WX5MC</a>	<a href="#">WB5Y</a>	<a href="#">WB5Y</a>	Repeater				
NE	Mayes	<a href="#">Pryor</a>	444.6750	449.6750	88.5	<a href="#">WX5MC</a>	<a href="#">WB5Y</a>	WB5Y	Repeater				
NE	Muskogee	<a href="#">Ft. Gibson</a>	927.6500	902.6500		<a href="#">WA5VMS</a>	<a href="#">WA5VMS</a>	WA5VMS	Repeater				
NE	Muskogee	<a href="#">Muskogee</a>	146.7450	146.1450	88.5	<a href="#">KK5I</a>	<a href="#">K5CM</a>	Muskoge ARC	Repeater				
NE	Muskogee	<a href="#">Muskogee</a>	146.8500	146.2500	88.5	<a href="#">KK5I</a>	<a href="#">K5CM</a>	Muskoge RC	Fusion				
NE	Muskogee	<a href="#">Muskogee</a>	443.1000	448.1000	88.5	<a href="#">W5IAS</a>	<a href="#">WA5VMS</a>	WA5VMS/TARC	Repeater			✓	
NE	Muskogee	<a href="#">Porum</a>	443.1250	448.1250		<a href="#">W4NFD</a>	<a href="#">W4NFD</a>	W4NFD	DMR			✓	✓
NE	NOBLE	<a href="#">Perry</a>	146.8650	146.2650	141.3	<a href="#">KF5RDI</a>	<a href="#">K5NOV</a>	Ham Spotter Group	Repeater			✓	✓
NE	Noble	<a href="#">Perry</a>	442.9250	447.9250	141.3	<a href="#">KL7MA</a>	<a href="#">KL7MA</a>	NCRG	Repeater			✓	
NE	Nowata	<a href="#">Nowata</a>	145.3700	144.7700	88.5	<a href="#">N5VXH</a>	<a href="#">N5VXH</a>	Nowata H.C	Repeater				
NE	Nowata	<a href="#">Twin Oaks</a>	444.2750	449.2750	88.5	<a href="#">W5IAS</a>	<a href="#">W5RAB</a>	<a href="#">Tulsa ARC/W5RAB</a>	Repeater			✓	
NE	Okmulgee	<a href="#">Hichita</a>	444.6000	449.6000	88.5	<a href="#">W5IAS</a>	<a href="#">W5GGW</a>	<a href="#">Tulsa ARC</a>	Repeater			✓	
NE	Okmulgee	<a href="#">Mounds</a>	147.1200	147.7200	88.5	<a href="#">KD5DRW</a>	<a href="#">KD5DRW</a>	KD5DRW	Repeater				
NE	Okmulgee	<a href="#">Mounds</a>	444.8500	449.8500		<a href="#">W5RAB</a>	<a href="#">W5RAB</a>		DMR				

<a href="#">ORSI District</a>	<a href="#">County</a>	<a href="#">City</a>	<a href="#">Output</a>	<a href="#">Input</a>	<a href="#">CTCSS</a>	<a href="#">Repeater</a>	<a href="#">Trustee</a>	<a href="#">Sponsor</a>	<a href="#">Type</a>	<a href="#">Auto Patch</a>	<a href="#">Skywarn@</a>	<a href="#">Link</a>	<a href="#">RoIP</a>
NE	Okmulgee	<a href="#">Mounds</a>	146.7750	146.1750		<a href="#">WB5NJU</a>	<a href="#">WB5NJU</a>	775 Group	Repeater				
NE	Okmulgee	<a href="#">Okmulgee</a>	444.8250	449.8250		<a href="#">W5KO</a>	<a href="#">W5KO</a>	W5KO	Repeater				
NE	Okmulgee	<a href="#">Preston</a>	444.1750	449.1750	88.5	<a href="#">KD5FMU</a>	<a href="#">KD5FMU</a>		Repeater				
NE	Okmulgee	<a href="#">Preston</a>	145.3300	144.7300	88.5	<a href="#">W5KO</a>	<a href="#">W5KO</a>	W5KO	Repeater				
NE	Okmulgee	<a href="#">Preston</a>	147.2250	147.8250	88.5	<a href="#">WX5OKM</a>	<a href="#">KD5FMU</a>	<a href="#">OCSA</a>	Repeater				✓
NE	Okmulgee	<a href="#">Winchester</a>	147.1500	147.7500	88.5	<a href="#">N5LW</a>	<a href="#">N5LW</a>	N5LW	Repeater				
NE	Osage	<a href="#">Bartlesville</a>	145.2700	144.6700		<a href="#">N5XQK</a>	<a href="#">N5XQK</a>	N5XQK	Fusion			✓	✓
NE	Osage	<a href="#">Pawhuska</a>	147.2700	147.8700	88.5	<a href="#">N5ZQW</a>	<a href="#">W5RAB</a>	270 Group	Repeater				
NE	Osage	<a href="#">Pawhuska</a>	444.9750	449.9750	167.9	<a href="#">W5RAB</a>	<a href="#">W5RAB</a>	W5RAB	Repeater				
NE	Osage	<a href="#">Ponca City</a>	444.7000	449.7000	88.5	<a href="#">W5HZZ</a>	<a href="#">W5BE</a>	<a href="#">KCARC</a>	Repeater				✓
NE	Osage	<a href="#">Skiatook</a>	444.7250	449.7250	88.5	<a href="#">WA5LVT</a>	<a href="#">WB5OSM</a>	TRO inc	Repeater				✓
NE	Ottawa	<a href="#">Fairland</a>	147.2850	147.8850	110.9	<a href="#">W0GMM</a>	<a href="#">W0GMM</a>	W0GMM	Fusion				
NE	Ottawa	<a href="#">Miami</a>	442.6500	447.6500		<a href="#">KG5FJI</a>	<a href="#">WA5FLV</a>	WA5FLV	Repeater				
NE	Payne	<a href="#">Stillwater</a>	444.4750	449.4750	100.0	<a href="#">AE5DN</a>	<a href="#">K5FVL</a>	K5FVL	DMR				✓ ✓
NE	Payne	<a href="#">Stillwater</a>	147.2550	147.8550	107.2	<a href="#">K5FVL</a>	<a href="#">K5FVL</a>	K5FVL	Repeater				
NE	Payne	<a href="#">Stillwater</a>	444.5250	449.5250	88.5	<a href="#">K5FVL</a>	<a href="#">K5FVL</a>	K5FVL/TARC	Repeater				✓
NE	Payne	<a href="#">Stillwater</a>	444.8750	449.8750	103.5	<a href="#">K5FVL</a>	<a href="#">K5FVL</a>	K5FVL	Repeater				✓
NE	Payne	<a href="#">Stillwater</a>	444.9000	449.9000	141.3	<a href="#">K5FVL</a>	<a href="#">K5FVL</a>	K5FVL	Repeater	✓			✓
NE	Payne	<a href="#">Stillwater</a>	145.3500	144.7500	107.2	<a href="#">K5SRC</a>	<a href="#">WD0CTA</a>	SWO ARC	Repeater				
NE	Payne	<a href="#">Stillwater</a>	146.7150	146.1150		<a href="#">W5YJ</a>	<a href="#">W5RED</a>	OSU ARC	Repeater				
NE	Payne	<a href="#">Stillwater</a>	443.8750	448.8750		<a href="#">W5YJ</a>	<a href="#">WD0CTA</a>	OSU ARC	Repeater				
NE	Tulsa	<a href="#">Tulsa</a>	146.9400	146.3400	88.5	<a href="#">WA5LVT</a>	<a href="#">WB5OSM</a>	<a href="#">TRO inc</a>	Repeater				
NE	Washington	<a href="#">Bartlesville</a>	145.1500	144.5500	88.5	<a href="#">KB5KZS</a>	<a href="#">KB5KZS</a>	KB5KZS	Repeater	✓			✓
NE	Washington	<a href="#">Bartlesville</a>	443.1250	448.1250	88.5	<a href="#">KB5KZS</a>	<a href="#">KB5KZS</a>	KB5KZS	Repeater				✓
NE	Washington	<a href="#">Bartlesville</a>	146.6550	146.0550	88.5	<a href="#">W5NS</a>	<a href="#">KE9XB</a>	<a href="#">BARC</a>	Repeater				✓
NE	Washington	<a href="#">Bartlesville</a>	146.7600	146.1600	88.5	<a href="#">W5NS</a>	<a href="#">KE9XB</a>	<a href="#">BARC</a>	Repeater	✓			✓
NE	Washington	<a href="#">Bartlesville</a>	444.7750	449.7750	88.5	<a href="#">W5NS</a>	<a href="#">KE9XB</a>	<a href="#">BARC</a>	Repeater				✓
NE	Washington	<a href="#">Bartlesville</a>	224.2600	222.6600	88.5	<a href="#">W5RAB</a>	<a href="#">W5RAB</a>	W5RAB	Repeater				
NE	Washington	<a href="#">Bartlesville</a>	442.1875	447.1875		<a href="#">W5RAB</a>	<a href="#">W5RAB</a>	W5RAB	DMR				✓ ✓
NE	Washington	<a href="#">Bartlesville</a>	444.4750	449.4750		<a href="#">W5RAB</a>	<a href="#">W5RAB</a>	W5RAB	DMR				✓ ✓
NE	Washington	<a href="#">Bartlesville</a>	927.6500	902.6500		<a href="#">W5RAB</a>	<a href="#">W5RAB</a>	W5RAB	Repeater				
NW	Beaver	<a href="#">Forgan</a>	147.3900	147.9900		<a href="#">N5AKN</a>	<a href="#">N5AKN</a>	N5AKN	Repeater				
NW	Beckham	<a href="#">Elk City</a>	146.7600	146.1600	88.5	<a href="#">AA5GW</a>	<a href="#">AA5GW</a>	WCenOK ARC	Repeater				
NW	Beckham	<a href="#">Elk City</a>	146.6850	146.0850		<a href="#">K5ELK</a>	<a href="#">KC9VF</a>	KC9VF	D-Star				✓ ✓
NW	Beckham	<a href="#">Elk City</a>	443.0250	448.0250		<a href="#">K5ELK</a>	<a href="#">KC9VF</a>	KC9VF	D-Star				✓ ✓
NW	Beckham	<a href="#">Elk City</a>	1290.0000	1270.0000		<a href="#">K5ELK</a>	<a href="#">KC9VF</a>	RT.66 ARA	D-Star				
NW	Beckham	<a href="#">Elk City</a>	444.5250	449.5250	88.5	<a href="#">WX5BSA</a>	<a href="#">KA5BSA</a>	Venture Crew 144	Repeater				
NW	Beckham	<a href="#">Mayfield</a>	147.2250	147.7250	114.8	<a href="#">N0GB</a>	<a href="#">W5LWV</a>	W5LVB	Repeater				
NW	Blaine	<a href="#">Fay</a>	442.3750	447.3750	162.2	<a href="#">K5gsm</a>	<a href="#">K5GSM</a>	K5GSM	Repeater				✓
NW	Blaine	<a href="#">Watonga</a>	146.7450	146.1450	88.5	<a href="#">N5WO</a>	<a href="#">N5WO</a>	WX Watch	Repeater				✓
NW	Custer	<a href="#">Arapaho</a>	145.1900	144.5900	123.0	<a href="#">KE5RRK</a>	<a href="#">KE5AAJ</a>	Custer Cty ARC	Repeater				
NW	Dewey	<a href="#">Seiling</a>	444.9250	449.9250	103.5	<a href="#">W5OKT</a>	<a href="#">K5LHG</a>	TSARG	Repeater				
NW	DEWEY	<a href="#">Vici</a>	444.9500	449.9500	88.5	<a href="#">N5WO</a>	<a href="#">N5WO</a>	WX Watch	Repeater				
NW	Ellis	<a href="#">Catesby</a>	145.1700	144.5700	131.8	<a href="#">W5HFZ</a>	<a href="#">KE5NWW</a>	GBARG	Repeater				
NW	Garfield	<a href="#">Enid</a>	147.3750	147.9750		<a href="#">N5LWT</a>	<a href="#">N5LWT</a>	NW	Repeater				✓
NW	Garfield	<a href="#">Enid</a>	444.8250	449.8250		<a href="#">N5LWT</a>	<a href="#">N5LWT</a>	N5LWT	Repeater				

<a href="#">ORSI District</a>	<a href="#">County</a>	<a href="#">City</a>	<a href="#">Output</a>	<a href="#">Input</a>	<a href="#">CTCSS</a>	<a href="#">Repeater</a>	<a href="#">Trustee</a>	<a href="#">Sponsor</a>	<a href="#">Type</a>	<a href="#">Auto Patch</a>	<a href="#">Skywarn@</a>	<a href="#">Link</a>	<a href="#">RoIP</a>
NW	Garfield	<a href="#">Enid</a>	145.2900	144.6900	141.3	<a href="#">W5HTK</a>	<a href="#">KL7MA</a>	Enid ARC	Repeater				
NW	Garfield	<a href="#">Enid</a>	147.1500	147.7500		<a href="#">W5HTK</a>	<a href="#">W5HTK</a>		Repeater				
NW	Garfield	<a href="#">Enid</a>	444.4000	449.4000		<a href="#">WA5QYE</a>	<a href="#">KL7MA</a>	Enid ARC	Repeater				
NW	Grady	<a href="#">Blanchard</a>	444.6250	449.6250	127.3	<a href="#">W5LHG</a>	<a href="#">W5LHG</a>		Repeater				
NW	Grant	<a href="#">Pond Creek</a>	442.3000	447.3000	141.3	<a href="#">KW5FAA</a>	<a href="#">AE5OU</a>	MMACARC/SWAN	Repeater				
NW	Grant	<a href="#">Vining</a>	147.3000	147.9000	103.5	<a href="#">KC0GEV</a>	<a href="#">W5ALZ</a>	GSPARC	Repeater				
NW	Harper	<a href="#">Buffalo</a>	147.1200	147.7200	203.5	<a href="#">W5GPR</a>	<a href="#">WL7II</a>	GPARG	Repeater				
NW	Harper	<a href="#">Buffalo</a>	52.8100	51.1100	131.8	<a href="#">W5HFZ</a>	<a href="#">KE5NWW</a>	GBARG	Repeater				
NW	Harper	<a href="#">Buffalo</a>	145.1300	144.5300	131.8	<a href="#">W5HFZ</a>	<a href="#">KE5NWW</a>	GBARG	Repeater				
NW	Harper	<a href="#">Buffalo</a>	442.0750	447.0750	131.8	<a href="#">W5HFZ</a>	<a href="#">KE5NWW</a>	GBARG	Repeater				
NW	Kingfisher	<a href="#">Kingfisher</a>	146.6400	146.0400	100.0	<a href="#">W5GLD</a>	<a href="#">W5GLD</a>	<a href="#">W5GLD</a>	Repeater				
NW	Kingfisher	<a href="#">Kingfisher</a>	444.9750	449.9750		<a href="#">W5GLD</a>	<a href="#">W5GLD</a>	<a href="#">W5GLD</a>	Repeater				
NW	Logan	<a href="#">Guthrie</a>	443.9250	448.9250	88.5	<a href="#">W5IAS</a>	<a href="#">W5GGW</a>	<a href="#">Tulsa ARC</a>	Repeater				
NW	Logan	<a href="#">Guthrie</a>	147.1050	147.7050		<a href="#">W5KSU</a>	<a href="#">W5KSU</a>	W5KSU	Repeater				
NW	Logan	<a href="#">Seward</a>	145.1700	144.5700	100.0	<a href="#">KA5LSU</a>	<a href="#">KF5AQR</a>	KF5AQR	Repeater				
NW	Logan	<a href="#">Seward</a>	442.0750	447.0750		<a href="#">KA5LSU</a>	<a href="#">KA5LSU</a>	KA5LSU	Repeater				
NW	Major	<a href="#">Fairview</a>	444.7250	449.7250		<a href="#">N5RHO</a>	<a href="#">N5RHO</a>	N5RHO	Repeater				
NW	Major	<a href="#">Fairview</a>	145.4500	144.8500		<a href="#">WK5V</a>	<a href="#">WK5V</a>	MCARA	Repeater				
NW	Major	<a href="#">Fairview</a>	147.0750	147.6750		<a href="#">WK5V</a>	<a href="#">WK5V</a>	WK5V	Repeater				
NW	Texas	<a href="#">Guymon</a>	147.1500	147.7500	88.5	<a href="#">N5DFQ</a>	<a href="#">KY5C</a>	DBARC	Repeater				
NW	Texas	<a href="#">Guymon</a>	444.9750	449.9750	88.5	<a href="#">N5DFQ</a>	<a href="#">KY5C</a>	DBARC	Repeater				
NW	Woods	<a href="#">Alva</a>	443.4500	448.4500	103.5	<a href="#">KC0GEV</a>	<a href="#">W5ALZ</a>	GSPARC	Repeater				
NW	Woods	<a href="#">Alva</a>	444.9000	449.9000	103.5	<a href="#">W5ALZ</a>	<a href="#">W5ALZ</a>	GSPARC	Repeater				
NW	Woods	<a href="#">Camp Houston</a>	442.0500	447.0500	131.8	<a href="#">W5HFZ</a>	<a href="#">KE5NWW</a>	GBARG	Repeater				
NW	Woodward	<a href="#">Mooreland</a>	444.2750	449.2750		<a href="#">K5GUD</a>	<a href="#">K5GUD</a>	K5GUD	Repeater				
NW	Woodward	<a href="#">Mooreland</a>	444.6750	449.6750	103.5	<a href="#">K5GUD</a>	<a href="#">K5GUD</a>	TSARG	Repeater				
NW	Woodward	<a href="#">Mooreland</a>	444.2750	449.2750		<a href="#">W5OKT</a>	<a href="#">KC5NID</a>	TSARG	D-Star				
NW	Woodward	<a href="#">Sharon</a>	147.3150	147.9150	88.5	<a href="#">K5GUD</a>	<a href="#">K5GUD</a>	K5GUD	D-Star				
NW	Woodward	<a href="#">Sharon</a>	147.3600	147.9600	88.5	<a href="#">N5WO</a>	<a href="#">N5WO</a>	WX Watch	Repeater				
NW	Woodward	<a href="#">Woodward</a>	146.6250	146.0250	103.5	<a href="#">K5GUD</a>	<a href="#">K5GUD</a>	K5GUD	Repeater				
NW	Woodward	<a href="#">Woodward</a>	444.8750	449.8750	103.5	<a href="#">K5GUD</a>	<a href="#">K5GUD</a>	TSARG	Repeater				
NW	Woodward	<a href="#">Woodward</a>	442.2000	447.2000	88.5	<a href="#">N5DFQ</a>	<a href="#">KY5C</a>	DBARC	Repeater				
NW	Woodward	<a href="#">Woodward</a>	146.7300	146.1300	203.5	<a href="#">W5GPR</a>	<a href="#">WL7II</a>	GPARG	Repeater				
NW	Woodward	<a href="#">Woodward</a>	145.3900	144.7900	103.5	<a href="#">W5OKT</a>	<a href="#">K5GUD</a>	TSARG	Repeater				
NW	Woodward	<a href="#">Woodward</a>	444.4750	449.4750		<a href="#">WW5EM</a>	<a href="#">K5GUD</a>	WCEM	D-Star				
OKC		<a href="#">Oklahoma City</a>	443.1000	448.1000		<a href="#">WN5J</a>	<a href="#">WN5J</a>	WN5J	Repeater				
OKC	Canadian	<a href="#">Calumet</a>	146.6100	146.0100		<a href="#">KD5YUL</a>	<a href="#">WA5FLT</a>	Wheatstraw ARC	Repeater				
OKC	Canadian	<a href="#">Elreno</a>	444.2500	449.2500		<a href="#">K5OL</a>	<a href="#">K5OL</a>	ERARC	Repeater				
OKC	Cleveland	<a href="#">Lexington</a>	444.5500	449.5500	192.8	<a href="#">KE5CZA</a>	<a href="#">KE5CZA</a>	KE5CZA	Repeater				
OKC	Cleveland	<a href="#">Newalla</a>	145.1500	144.5500	114.8	<a href="#">K5UV</a>	<a href="#">K5UV</a>	K5UV	Repeater				
OKC	Cleveland	<a href="#">Norman</a>	224.4400	222.8400		<a href="#">K9KK</a>	<a href="#">K9KK</a>	K9KK	Repeater				
OKC	Cleveland	<a href="#">Norman</a>	444.3500	449.3500	141.3	<a href="#">N5KUK</a>	<a href="#">N5KUK</a>	N5KUK	Repeater				
OKC	Cleveland	<a href="#">Norman</a>	443.8250	448.8250		<a href="#">N5MS</a>	<a href="#">N5MS</a>	OIARC	DMR				
OKC	Cleveland	<a href="#">Norman</a>	147.0600	147.6600	141.3	<a href="#">W5NOR</a>	<a href="#">N5UWY</a>	<a href="#">SCARS</a>	Repeater				
OKC	Cleveland	<a href="#">Norman</a>	443.7000	448.7000	141.3	<a href="#">W5NOR</a>	<a href="#">N5UWY</a>	SCARS	Repeater				

<a href="#">ORSI District</a>	<a href="#">County</a>	<a href="#">City</a>	<a href="#">Output</a>	<a href="#">Input</a>	<a href="#">CTCSS</a>	<a href="#">Repeater</a>	<a href="#">Trustee</a>	<a href="#">Sponsor</a>	<a href="#">Type</a>	<a href="#">Auto Patch</a>	<a href="#">Skywarn@</a>	<a href="#">Link</a>	<a href="#">RoIP</a>
OKC	Cleveland	<a href="#">Norman</a>	146.8800	146.2800		<a href="#">W5OU</a>	<a href="#">N5MS</a>	OUARC	Repeater	✓			
OKC	Cleveland	<a href="#">Norman</a>	444.7500	449.7500		<a href="#">W5TC</a>	<a href="#">W5JA</a>	OUARC	D-Star			✓	✓
OKC	Cleveland	<a href="#">Norman</a>	442.1250	447.1250	107.2	<a href="#">WA5LKS</a>	<a href="#">WA5LKS</a>	WA5LKS	Repeater				
OKC	Grady	<a href="#">Bridge Creek</a>	444.9250	449.9250	141.3	<a href="#">KS5B</a>	<a href="#">KS5B</a>	KS5B	Repeater				
OKC	McClain	<a href="#">Blanchard</a>	442.2500	447.2500	141.3	<a href="#">K5OL</a>	<a href="#">K5OL</a>	K5OL	Repeater				
OKC	Oklahoma	<a href="#">Bethany</a>	53.0100	52.0100		<a href="#">KD5AHH</a>	<a href="#">K5CPT</a>	Bojive Rad	Repeater				
OKC	Oklahoma	<a href="#">Bethany</a>	224.9600	223.3600	103.5	<a href="#">N5USR</a>	<a href="#">N5USR</a>	N5USR	Repeater			✓	
OKC	Oklahoma	<a href="#">Bethany</a>	442.8500	447.8500	103.5	<a href="#">N6USR</a>	<a href="#">N5USR</a>	N5USR	Repeater			✓	
OKC	Oklahoma	<a href="#">Bethany</a>	444.0500	449.0500	192.8	<a href="#">WA5CZN/R</a>	<a href="#">WA5CZN</a>	Bojive RN	Repeater				
OKC	Oklahoma	<a href="#">Choctaw</a>	147.0900	147.6900	141.3	<a href="#">K5CAR</a>	<a href="#">KB5KWV</a>	Choctaw AR	Repeater				
OKC	Oklahoma	<a href="#">Del City</a>	146.7000	146.1000	103.5	<a href="#">W5DEL</a>	<a href="#">W5QO</a>	<a href="#">Del City ARS</a>	Repeater				✓
OKC	Oklahoma	<a href="#">Del City</a>	443.3000	448.3000	162.2	<a href="#">W5DEL</a>	<a href="#">W5QO</a>	<a href="#">Del City ARS</a>	Repeater				✓
OKC	Oklahoma	<a href="#">Del City</a>	444.0000	449.0000	151.4	<a href="#">W5MWC</a>	<a href="#">KX5RW</a>	<a href="#">Mid-Del ARC</a>	Repeater	✓			
OKC	Oklahoma	<a href="#">Edmond</a>	145.2100	144.6100	131.8	<a href="#">K5CPT</a>	<a href="#">K5CPT</a>	COLE	Repeater				
OKC	Oklahoma	<a href="#">Edmond</a>	442.2250	447.2250	131.8	<a href="#">K5CPT/R</a>	<a href="#">K5CPT</a>	L & M Radio Club	Repeater			✓	
OKC	Oklahoma	<a href="#">Edmond</a>	147.1350	147.7350	79.7	<a href="#">K5EOK</a>	<a href="#">AE5GS</a>	<a href="#">EARS</a>	Repeater				
OKC	Oklahoma	<a href="#">Edmond</a>	443.4250	448.4250	88.5	<a href="#">K5EOK</a>	<a href="#">AE5GS</a>	EARS	Repeater			✓	
OKC	OKLAHOMA	<a href="#">Edmond</a>	145.2700	144.6700	100.0	<a href="#">K5SBH</a>	<a href="#">K5SBH</a>	K5SBH	Fusion			✓	
OKC	Oklahoma	<a href="#">Edmond</a>	443.1500	448.1500	79.7	<a href="#">N5TWC</a>	<a href="#">KC5GEP</a>	KC5GEP	Repeater				
OKC	Oklahoma	<a href="#">Edmond</a>	146.7900	146.1900	100.0	<a href="#">W5RLW</a>	<a href="#">W5RLW</a>	W5RLW	Repeater				
OKC	Oklahoma	<a href="#">Edmond</a>	147.1800	147.7800	203.5	<a href="#">WA5A</a>	<a href="#">WA5A</a>	WA5A	Repeater				
OKC	Oklahoma	<a href="#">Edmond</a>	147.0300	147.6300	167.9	<a href="#">WD5AI</a>	<a href="#">W5DRO</a>	Edmond ARC	Repeater	✓			
OKC	Oklahoma	<a href="#">Newcastle</a>	444.6750	449.6750	141.3	<a href="#">KB5LSB</a>	<a href="#">KB5LSB</a>	KB5LSB	Repeater				
OKC	Oklahoma	<a href="#">Oklahoma City</a>	146.8500	146.2500	141.3	<a href="#">KS5B</a>	<a href="#">KS5B</a>	KS5B	Repeater				
OKC	Oklahoma	<a href="#">Oklahoma City</a>	444.5750	449.5750	141.3	<a href="#">AA5KD</a>	<a href="#">AA5KD</a>	AA5KD	Fusion			✓	✓
OKC	Oklahoma	<a href="#">Oklahoma City</a>	442.5750	447.5750	131.8	<a href="#">AD5RM</a>	<a href="#">AD5RM</a>	AD5RM	Repeater				
OKC	Oklahoma	<a href="#">Oklahoma City</a>	443.8750	448.8750	162.2	<a href="#">AD5RM</a>	<a href="#">AD5RM</a>	AD5RM	Repeater				
OKC	Oklahoma	<a href="#">Oklahoma City</a>	444.3250	449.3250		<a href="#">AE5DN</a>	<a href="#">AE5DN</a>	AE5DN	DMR			✓	✓
OKC	Oklahoma	<a href="#">Oklahoma City</a>	146.7600	146.1600	141.3	<a href="#">AE5GS</a>	<a href="#">AE5GS</a>	AE5GS	Repeater				
OKC	Oklahoma	<a href="#">Oklahoma City</a>	444.6750	449.6750		<a href="#">KB5LSB</a>	<a href="#">KB5LSB</a>	KB5LSB	Repeater				
OKC	Oklahoma	<a href="#">Oklahoma City</a>	145.4900	144.8900	131.8	<a href="#">KD5AHH</a>	<a href="#">K5CPT</a>	Bojive RN	Repeater			✓	
OKC	Oklahoma	<a href="#">Oklahoma City</a>	442.1500	447.1500	141.3	<a href="#">KE5IOB</a>	<a href="#">KE5IOB</a>	KOKH FOX	Repeater				
OKC	Oklahoma	<a href="#">Oklahoma City</a>	224.4000	222.8000	141.3	<a href="#">KK5FM</a>	<a href="#">KK5FM</a>	KK5FM	Repeater			✓	
OKC	Oklahoma	<a href="#">Oklahoma City</a>	442.7750	447.7750	141.3	<a href="#">KK5FM</a>	<a href="#">KK5FM</a>		Repeater				
OKC	Oklahoma	<a href="#">Oklahoma City</a>	145.2500	144.6500	141.3	<a href="#">KS5B</a>	<a href="#">KS5B</a>	KS5B	Repeater				
OKC	Oklahoma	<a href="#">Oklahoma City</a>	442.5000	447.5000		<a href="#">N5KNU</a>	<a href="#">N5KNU</a>	N5KNU	DMR			✓	✓
OKC	Oklahoma	<a href="#">Oklahoma City</a>	224.3000	222.7000	123.0	<a href="#">NZ5W</a>	<a href="#">NZ5W</a>	NZ5W	Repeater				






<a href="#">ORSI District</a>	<a href="#">County</a>	<a href="#">City</a>	<a href="#">Output</a>	<a href="#">Input</a>	<a href="#">CTCSS</a>	<a href="#">Repeater</a>	<a href="#">Trustee</a>	<a href="#">Sponsor</a>	<a href="#">Type</a>	<a href="#">Auto Patch</a>	<a href="#">Skywarn@</a>	<a href="#">Link</a>	<a href="#">RoIP</a>
OKC	Oklahoma	<a href="#">Oklahoma City</a>	146.8200	146.2200	151.4	<a href="#">W5MEL</a>	<a href="#">AA5KD</a>	OCAPA	Repeater	✓			
OKC	Oklahoma	<a href="#">Oklahoma City</a>	147.2100	147.8100	141.3	<a href="#">W5MEL</a>	<a href="#">AA5KD</a>	OCAPA	Repeater	✓			
OKC	Oklahoma	<a href="#">Oklahoma City</a>	443.2750	448.2750	141.3	<a href="#">W5MEL</a>	<a href="#">AA5KD</a>	OCAPA	Repeater				
OKC	Oklahoma	<a href="#">Oklahoma City</a>	444.3000	449.3000	141.3	<a href="#">W5MEL</a>	<a href="#">AA5KD</a>	OCAPA	Repeater				
OKC	Oklahoma	<a href="#">Oklahoma City</a>	442.9500	447.9500	167.9	<a href="#">W5MWC</a>	<a href="#">W5TAH</a>	Mid-Del ARC	Repeater				
OKC	Oklahoma	<a href="#">Oklahoma City</a>	146.6700	146.0700	151.4	<a href="#">W5PAA</a>	<a href="#">N5PTV</a>	MMACARC	Repeater				
OKC	Oklahoma	<a href="#">Oklahoma City</a>	146.8500	146.2500	141.3	<a href="#">W5PAA</a>	<a href="#">AE5OU</a>	MMACARC	Repeater			✓	
OKC	Oklahoma	<a href="#">Oklahoma City</a>	146.9250	146.3250	151.4	<a href="#">W5PAA</a>	<a href="#">N5PTV</a>	MMACARC	Repeater				
OKC	Oklahoma	<a href="#">Oklahoma City</a>	146.9850	146.3850	141.3	<a href="#">W5PAA</a>	<a href="#">N5PTV</a>	MMACARC	Repeater				
OKC	Oklahoma	<a href="#">Oklahoma City</a>	224.1000	222.5000	141.3	<a href="#">W5PAA</a>	<a href="#">N5PTV</a>	<a href="#">MMACARC</a>	Repeater				
OKC	Oklahoma	<a href="#">Oklahoma City</a>	442.7000	447.7000	141.3	<a href="#">W5PAA</a>	<a href="#">N5PTV</a>	MMACARC	Repeater			✓	
OKC	Oklahoma	<a href="#">Oklahoma City</a>	444.1000	449.1000	141.3	<a href="#">W5PAA</a>	<a href="#">N5PTV</a>	<a href="#">MMACARC</a>	Repeater			✓	
OKC	Oklahoma	<a href="#">Oklahoma City</a>	443.0500	448.0500	100.0	<a href="#">W5RLW</a>	<a href="#">W5RLW</a>	W5RLW	Repeater				
OKC	Oklahoma	<a href="#">Oklahoma City</a>	444.2125	449.2125		<a href="#">WD5AII</a>	<a href="#">W5DRO</a>	EARC	D-Star				✓
OKC	Oklahoma	<a href="#">Oklahoma City</a>	145.3300	144.7300		<a href="#">WN5J</a>	<a href="#">WN5J</a>	WN5J	Repeater	✓		✓	
OKC	Oklahoma	<a href="#">Oklahoma City</a>	224.8800	223.2800		<a href="#">WN5J</a>	<a href="#">WN5J</a>	WN5J	Repeater				
OKC	Oklahoma	<a href="#">Oklahoma City</a>	1283.1000	1271.1000		<a href="#">WN5J</a>	<a href="#">WN5J</a>	WN5J	Repeater				
OKC	Oklahoma	<a href="#">Oklahoma City</a>	145.4100	144.8100	141.3	<a href="#">WX5OKC</a>	<a href="#">WX5OKC</a>	ODCEM	Repeater				
OKC	Oklahoma	<a href="#">Oklahoma City</a>	444.2250	449.2250	141.3	<a href="#">WX5OKC</a>	<a href="#">WX5OKC</a>	ODCEM	Repeater				
OKC	Oklahoma	<a href="#">Spencer</a>	444.4250	449.4250		<a href="#">KD5SKS</a>	<a href="#">KD5SKS</a>	KD5SKS	Repeater	✓			
OKC	Oklahoma	<a href="#">The Village</a>	443.4000	448.4000	141.3	<a href="#">KB5QND</a>	<a href="#">KB5QND</a>	KB5QND	Repeater				
SE	Atoka	<a href="#">Atoka</a>	145.4300	144.8300	114.8	<a href="#">WB5VUE</a>	<a href="#">WB5VUE</a>	<a href="#">Atoka EM</a>	Repeater				
SE	Atoka	<a href="#">Coleman</a>	147.1650	147.7650	131.8	<a href="#">WG5B</a>	<a href="#">WG5B</a>	WG5B	Repeater				
SE	Bryan	<a href="#">Durant</a>	444.1250	449.1250	114.8	<a href="#">AB5CC</a>	<a href="#">AB5CC</a>	AB5CC	Repeater				
SE	Bryan	<a href="#">Durant</a>	146.9850	146.3850	118.8	<a href="#">K5BQG</a>	<a href="#">K5BQG</a>	Durant Bryan Cty EM	Repeater				
SE	Bryan	<a href="#">Durant</a>	147.3900	147.9900	118.8	<a href="#">K5KIE</a>	<a href="#">NR5X</a>	D.A.R.A.,	Repeater				
SE	Bryant	<a href="#">Durant</a>	147.2550	147.8550	114.8	<a href="#">K5CGE</a>	<a href="#">K5CGE</a>	K5CGE	Repeater				
SE	Choctaw	<a href="#">Hugo</a>	146.6100	146.0100	114.8	<a href="#">KB5JTR</a>	<a href="#">KB5JTR</a>	KARC	Repeater	✓			
SE	Choctaw	<a href="#">Soper</a>	145.1700	144.5700	114.8	<a href="#">KM5SB</a>	<a href="#">KM5SB</a>		Repeater				
SE	Coal	<a href="#">Clarita</a>	442.0250	447.0250	114.8	<a href="#">KF5IUL</a>	<a href="#">KE5ZRN</a>		Repeater				
SE	Coal	<a href="#">Coalgate</a>	145.2500	144.6500	123.0	<a href="#">KF5IUL</a>	<a href="#">KE5ZRN</a>	CCARC	Repeater				
SE	Garvin	<a href="#">Wynnewood</a>	147.2250	147.8250	123.0	<a href="#">K5EAJ</a>	<a href="#">K5EAJ</a>	KD5JCO	Repeater				
SE	Haskell	<a href="#">Enterprise</a>	442.1000	447.1000	123.0	<a href="#">KA5HET</a>	<a href="#">KA5HET</a>	KA5Het	Repeater				
SE	Haskell	<a href="#">Enterprise</a>	146.6850	146.0850		<a href="#">KB1HSZ</a>	<a href="#">KB1HSZ</a>	LEARC	Repeater				✓

<a href="#">ORSI District</a>	<a href="#">County</a>	<a href="#">City</a>	<a href="#">Output</a>	<a href="#">Input</a>	<a href="#">CTCSS</a>	<a href="#">Repeater</a>	<a href="#">Trustee</a>	<a href="#">Sponsor</a>	<a href="#">Type</a>	<a href="#">Auto Patch</a>	<a href="#">Skywarn@</a>	<a href="#">Link</a>	<a href="#">RoIP</a>
SE	Haskell	<a href="#">Enterprise</a>	443.0500	448.0500		<a href="#">KG5EEP</a>	<a href="#">KB1HSZ</a>	LEARC	D-Star			✓	✓
SE	Haskell	<a href="#">Enterprise</a>	147.2700	147.8700	141.3	<a href="#">N5JMG</a>	<a href="#">N5JMG</a>	N5JMG	Repeater				
SE	Haskell	<a href="#">Enterprise</a>	147.1050	147.7050	114.8	<a href="#">W5CUQ</a>	<a href="#">W5CUQ</a>	PCARC	Repeater				
SE	Haskell	<a href="#">Enterprise</a>	444.6250	449.6250	88.5	<a href="#">W5CUQ</a>	<a href="#">WK5Y</a>	PCARC/TARC	Repeater			✓	
SE	Hughes	<a href="#">Stuart</a>	146.8950	146.2950	114.8	<a href="#">W5CUQ</a>	<a href="#">Wk5Y</a>	PCARC	Repeater				
SE	Jackson	<a href="#">Tishomingo</a>	146.9250	146.3250	141.3	<a href="#">KG5RYY</a>	<a href="#">N5JBT</a>	Johnston Country EM	Fusion				
SE	Latimer	<a href="#">Wilburton</a>	146.6250	146.0250	88.5	<a href="#">KL7JW</a>	<a href="#">KL7JW</a>	KL7JW	Repeater				
SE	Leflore	<a href="#">Big Cedar</a>	147.3750	147.9750	123.0	<a href="#">AB5CP</a>	<a href="#">K5MCS</a>	Leflore CTY EM	Repeater			✓	
SE	Leflore	<a href="#">Cavanal Mtn</a>	444.5000	449.5000	88.5	<a href="#">W5ANR</a>	<a href="#">KG5NE</a>	<a href="#">FSAARC</a>	Repeater				
SE	Leflore	<a href="#">Mt. Sycamore</a>	145.4100	144.8100	88.5	<a href="#">N5CST</a>	<a href="#">K5MCS</a>	Leflore CTY EM	Repeater			✓	
SE	Leflore	<a href="#">Pocola</a>	444.0250	449.0250		<a href="#">KB5SWA</a>	<a href="#">KB5SWA</a>	KB5SWA	Repeater				
SE	Leflore	<a href="#">Poteau</a>	224.8800	223.2800	88.5	<a href="#">W5ANR</a>	<a href="#">W5ANR</a>	WC5I	Repeater				
SE	Marshall	<a href="#">Kingston</a>	443.4500	449.4500	127.3	<a href="#">N4SME</a>	<a href="#">N4SME</a>	<a href="#">NTXRA</a>	Repeater				
SE	McCurtain	<a href="#">Broken Bow</a>	147.1350	147.7350	67.0	<a href="#">KD5ABBR</a>	<a href="#">KB5ABR</a>	<a href="#">McCurtain</a>	Repeater				
SE	McCurtain	<a href="#">Broken Bow</a>	53.0300	52.0300	100.0	<a href="#">KD5YQ/R</a>	<a href="#">KD5YQ</a>	<a href="#">McCurtain County ARC</a>	Repeater				
SE	McCurtain	<a href="#">Honobia</a>	145.1500	145.7500	114.8	<a href="#">KM5SB</a>	<a href="#">KM5SB</a>	KM5SB	Repeater				
SE	McIntosh	<a href="#">Texana</a>	442.6750	447.6750	151.4	<a href="#">KZ6KAZ</a>	<a href="#">KO5KW</a>	AE6F	Repeater				
SE	McIntosh	<a href="#">Tiger Mountain</a>	145.3100	144.7100	151.4	<a href="#">AD5MC</a>	<a href="#">KO5KW</a>	McARC	Repeater				
SE	Murray	<a href="#">Near Davis</a>	146.8650	146.2650	192.8	<a href="#">K5CPT/R</a>	<a href="#">K5CPT</a>	KN6UG	Repeater				
SE	Pittsburgh	<a href="#">Daisy</a>	145.2100	144.6100	100.0	<a href="#">W5CUQ</a>	<a href="#">WK5Y</a>	PCARC	Repeater				
SE	Pittsburgh	<a href="#">Daisy</a>	442.4000	447.4000	88.5	<a href="#">W5CUQ</a>	<a href="#">WK5Y</a>	PCARC/TARC	Repeater			✓	
SE	Pittsburgh	<a href="#">McAlester</a>	145.3700	144.7700	71.9	<a href="#">W5CUQ</a>	<a href="#">WK5Y</a>	PCARC	Repeater	✓			
SE	Pittsburgh	<a href="#">McAlester</a>	444.9750	449.9750	88.5	<a href="#">W5CUQ</a>	<a href="#">WK5Y</a>	PCARC/TARC	Repeater			✓	
SE	Pittsburgh	<a href="#">Tiger Mountain</a>	146.9550	146.3550	151.4	<a href="#">AD5MC</a>	<a href="#">KO5KW</a>	<a href="#">McIntosh CTY ARC</a>	Repeater				
SE	Pontotoc	<a href="#">Ada</a>	147.2850	147.8850	114.8	<a href="#">WB5NBA</a>	<a href="#">IUNKWN</a>	Ada Arc	Repeater	✓			
SE	Pontotoc	<a href="#">Ada</a>	145.2700	144.6700	141.3	<a href="#">KE5GLC</a>	<a href="#">KB5UAF</a>	PCARA	Repeater				
SE	Pontotoc	<a href="#">Ada</a>	443.9750	448.9750	114.8	<a href="#">KE5GLC</a>	<a href="#">KC5DDS</a>	PCARA	Fusion				
SE	Pontotoc	<a href="#">Ada</a>	147.2850	147.8850	114.8	<a href="#">WB5NBA</a>	<a href="#">KD5NQA</a>	Asa Arc	Repeater				
SE	Pontotoc	<a href="#">Ada</a>	443.8000	448.8000	114.8	<a href="#">WB5NBA</a>	<a href="#">KS5NQA</a>	Ada ARC	Repeater				
SE	Pottawatomie	<a href="#">Shawnee</a>	145.1900	144.5900	131.8	<a href="#">KG5BGO</a>	<a href="#">KM5CL</a>	SEOKARES	Repeater				
SE	Pottawatomie	<a href="#">Shawnee</a>	145.3900	144.7900	131.8	<a href="#">W5SXA</a>	<a href="#">WA5RDG</a>	PCARC	Repeater	✓			
SE	Pottawatomie	<a href="#">Tecumseh</a>	145.2900	144.6900	141.3	<a href="#">K5DOK</a>	<a href="#">K5DOK</a>	K5DOK	Repeater				
SE	Pottawatomie	<a href="#">Tecumseh</a>	146.6250	146.0250	131.8	<a href="#">KD5WAV</a>	<a href="#">K5DOK</a>	K5DOK	Repeater			✓	
SE	Pushmataha	<a href="#">Nashoba</a>	145.3300	144.7300	162.2	<a href="#">KM5VK</a>	<a href="#">KM5VK</a>	KM5VK	Repeater				
SE	Pushmataha	<a href="#">Antlers</a>	147.2400	147.8400	88.5	<a href="#">KD5DAR</a>	<a href="#">KD5DAR</a>	KD5DAR	Repeater				
SE	Pushmataha	<a href="#">Antlers</a>	444.2000	449.2000	88.5	<a href="#">KD5DAR</a>	<a href="#">KD5DAR</a>	KD5DAR	Repeater			✓	
SE	Pushmataha	<a href="#">Antlers</a>	145.4900	144.8900		<a href="#">KI5KC</a>	<a href="#">KI5KC</a>	TAAG	Repeater				
SE	Pushmataha	<a href="#">Antlers</a>	444.9250	449.9250	114.8	<a href="#">KI5KC</a>	<a href="#">KI5KC</a>	KI5KC	Repeater				
SE	Pushmataha	<a href="#">Clayton</a>	146.7300	146.1300	114.8	<a href="#">KM5VK</a>	<a href="#">KM5VK</a>	KM5VK	Repeater				
SE	Pushmataha	<a href="#">Nashoba</a>	145.2900	144.6900	162.2	<a href="#">KM5VK</a>	<a href="#">KM5VK</a>	KM5VK	Repeater				
SE	Pushmataha	<a href="#">Nashoba</a>	224.5600	222.9600	114.8	<a href="#">KM5VK</a>	<a href="#">KM5VK</a>	KM5VK	Repeater				
SE	Pushmataha	<a href="#">Nashoba</a>	442.9000	447.9000	114.8	<a href="#">KM5VK</a>	<a href="#">KM5VK</a>	KM5VK	Repeater				
SE	Seminole	<a href="#">Seminole</a>	147.0150	147.6150		<a href="#">WJ5F</a>	<a href="#">WJ5F</a>	WJ5F	Repeater				

<a href="#">ORSI District</a>	County	City	Output	Input	CTCSS	Repeater	Trustee	Sponsor	Type	<a href="#">Auto Patch</a>	<a href="#">Skywarn@</a>	<a href="#">Link</a>	<a href="#">RoIP</a>
SE	Seminole	<a href="#">Seminole</a>	147.1950	147.7950		<a href="#">WJ5F</a>	<a href="#">WJ5F</a>	WJ5F	Repeater				
SE	Seminole	<a href="#">Seminole</a>	444.8000	449.8000	107.2	<a href="#">WJ5F</a>	<a href="#">WJ5F</a>	WJ5F	Repeater				
SE	Sequoyah	<a href="#">Liberty</a>	145.1100	144.5100	114.8	<a href="#">W5JWT</a>	<a href="#">W5JWT</a>	W5JWT et al	Repeater				
SW	Beckham	<a href="#">ELK City</a>	432.1500	432.1500		<a href="#">KC9VF</a>	<a href="#">KC9VF</a>	KC9VF	D-Star				
SW	Caddo	<a href="#">Alfalpa</a>	145.1100	144.5100		<a href="#">K5GSM</a>	<a href="#">K5GSM</a>	K5gsm	Repeater				
SW	Caddo	<a href="#">Anadarko</a>	147.2700	147.8700		<a href="#">WX5LAW</a>	<a href="#">k5wxl</a>	<a href="#">SPARS/LIRA</a>	Repeater				
SW	Caddo	<a href="#">CEMENT</a>	444.4000	449.4000	141.3	<a href="#">KW5FAA</a>	<a href="#">AE5OU</a>	MMACARC/SWAN	Repeater				
SW	Caddo	<a href="#">Cement</a>	444.4500	449.4500	123.0	<a href="#">WX5LAW</a>	<a href="#">K5WXL</a>	<a href="#">LIRA</a>	Repeater				
SW	Caddo	<a href="#">Cyril</a>	147.0450	147.6450	123.0	<a href="#">KB5LLI</a>	<a href="#">KB5LLI</a>	SWIRA	Repeater				
SW	Caddo	<a href="#">Cyrill</a>	147.0000	147.6000		<a href="#">KB5LLI</a>	<a href="#">KB5LLI</a>	SWIRA	Repeater				
SW	Caddo	<a href="#">Cyrill</a>	442.2750	447.2750	123.0	<a href="#">KB5LLI</a>	<a href="#">KB5LLI</a>	SWIRA	Repeater				
SW	CARTER	<a href="#">Ardmore</a>	444.0750	449.0750		<a href="#">KE5BAL</a>	<a href="#">KE5BAL</a>	KE5BAL	Repeater				
SW	Carter	<a href="#">Lone Grove</a>	146.7900	146.1900		<a href="#">W5BLW</a>	<a href="#">KE5BAL</a>	SOARESSS	Repeater				
SW	Comanche	<a href="#">Lawton</a>	147.3900	147.9900	173.8	<a href="#">AB5J</a>	<a href="#">AF5Q</a>	F. Phillips Memorial	Repeater				
SW	Comanche	<a href="#">Lawton</a>	145.4300	144.8300		<a href="#">K5VHF</a>	<a href="#">K5VHF</a>	K5VHF	Repeater				
SW	Comanche	<a href="#">Lawton</a>	444.9000	449.9000	118.8	<a href="#">K5VHF</a>	<a href="#">K5VHF</a>	K5VHF	Repeater				
SW	Comanche	<a href="#">Lawton</a>	145.1700	144.5700		<a href="#">KC5AVY</a>	<a href="#">KC5AVY</a>	KC5AVY	Repeater				
SW	Comanche	<a href="#">Lawton</a>	444.7000	449.7000	141.3	<a href="#">KD5IAE</a>	<a href="#">KD5IAE</a>	SWAN	Repeater				
SW	Comanche	<a href="#">Lawton</a>	442.6500	447.6500		<a href="#">KG5ACV</a>	<a href="#">W5DPH</a>	SW Digital Radio G	D-Star				
SW	Comanche	<a href="#">Lawton</a>	442.4500	447.4500	123.0	<a href="#">N4RDB</a>	<a href="#">N4RDB</a>		Repeater				
SW	Comanche	<a href="#">Lawton</a>	443.6000	448.6000	123.0	<a href="#">N5PLV</a>	<a href="#">N5PLV</a>	N5PLV	Repeater				
SW	Comanche	<a href="#">Lawton</a>	444.6000	449.6000	123.0	<a href="#">N5PLV</a>	<a href="#">N5PLV</a>	N5PLV	Repeater				
SW	Comanche	<a href="#">Lawton</a>	147.3600	147.9600		<a href="#">W5KS</a>	<a href="#">N5PYD</a>	LFSARC	Repeater				
SW	Comanche	<a href="#">Lawton</a>	147.1800	147.7800		<a href="#">WX5LAW</a>	<a href="#">K5WXL</a>	LIRA	Repeater				
SW	Comanche	<a href="#">Lawton</a>	147.3300	147.9300		<a href="#">WX5LAW</a>	<a href="#">K5WXL</a>	<a href="#">LIRA</a>	Repeater				
SW	Comanche	<a href="#">Lawton</a>	442.5250	447.5250	123.0	<a href="#">WX5LAW</a>	<a href="#">K5WXL</a>	LIRA	Repeater				
SW	Comanche	<a href="#">Medicine Park</a>	224.5000	222.9000	123.0	<a href="#">AF5Q</a>	<a href="#">AF5Q</a>	AF5Q	Repeater				
SW	Comanche	<a href="#">Medicine Park</a>	442.1750	447.1750	123.0	<a href="#">AF5Q</a>	<a href="#">AF5Q</a>	AF5Q	Repeater				
SW	Comanche	<a href="#">Medicine Park</a>	444.0750	449.0750	123.0	<a href="#">WX5LAW</a>	<a href="#">K5WXL</a>	LIRA	Repeater				
SW	Comanche	<a href="#">Lawton</a>	146.8050	146.2050		<a href="#">N5PYD</a>	<a href="#">N5PYD</a>	N5PYD	Repeater				
SW	Comanche	<a href="#">Lawton</a>	146.9100	146.3100	173.8	<a href="#">W5KS</a>	<a href="#">N5PYD</a>	LFSARC	Repeater				
SW	Comanche	<a href="#">Lawton</a>	443.8500	448.8500		<a href="#">W5KS</a>	<a href="#">N5PYD</a>	LFSARC	Repeater				
SW	Custer	<a href="#">Clinton</a>	147.3000	147.9000	127.3	<a href="#">K5ODN</a>	<a href="#">K5ODN</a>		Repeater				
SW	Garvin	<a href="#">Lindsay</a>	444.8750	449.8750	131.8	<a href="#">N5RAK</a>	<a href="#">N5RAK</a>	KE5KK	Repeater				
SW	Grady	<a href="#">Blanchard</a>	442.9750	447.9750		<a href="#">KF5ZLE</a>	<a href="#">W5LHG</a>	W5LHG	D-Star				
SW	Grady	<a href="#">Blanchard</a>	442.0000	447.0000	141.3	<a href="#">W0DXA</a>	<a href="#">W0DXA</a>	W0DXA	Repeater				
SW	Grady	<a href="#">Bridge Creek</a>	145.4700	144.8700	141.3	<a href="#">K55B</a>	<a href="#">K55B</a>	K55B	Repeater				
SW	Grady	<a href="#">Bridge Creek</a>	224.6800	223.0800	141.3	<a href="#">K55B</a>	<a href="#">K55B</a>	K55B	Repeater				
SW	Grady	<a href="#">Chichasha</a>	145.1300	144.5300		<a href="#">WA0AQO</a>	<a href="#">WA0AQO</a>	CARS	Repeater				
SW	Grady	<a href="#">Chickasha</a>	145.2300	144.6300	141.3	<a href="#">WK5S</a>	<a href="#">N5PYD</a>	LFSARC	Repeater				
SW	Grady	<a href="#">Tuttle</a>	443.9000	448.9000		<a href="#">K8TOR</a>	<a href="#">K8TOR</a>	K8TOR	Repeater				
SW	Greer	<a href="#">Granite</a>	146.9850	146.3850	156.7	<a href="#">K5XTL</a>	<a href="#">K5XTL</a>	K5XTL	Repeater				
SW	Greer	<a href="#">Granite</a>	442.0750	447.0750	141.3	<a href="#">K5XTL</a>	<a href="#">K5XTL</a>	k5XTL	Repeater				
SW	Greer	<a href="#">Granite</a>	146.7150	146.1150		<a href="#">KB5LLI</a>	<a href="#">KB5LLI</a>	<a href="#">S.W.I.R.A</a>	Repeater				

<a href="#">ORSI District</a>	<a href="#">County</a>	<a href="#">City</a>	<a href="#">Output</a>	<a href="#">Input</a>	<a href="#">CTCSS</a>	<a href="#">Repeater</a>	<a href="#">Trustee</a>	<a href="#">Sponsor</a>	<a href="#">Type</a>	<a href="#">Auto Patch</a>	<a href="#">Skywarn@</a>	<a href="#">Link</a>	<a href="#">RoIP</a>
SW	Greer	<a href="#">Granite</a>	224.9200	223.3200	151.4	<a href="#">KE5HRS</a>	<a href="#">KE5HRS</a>		Repeater				
SW	Greer	<a href="#">Granite</a>	444.6500	449.6500	100.0	<a href="#">WX5ASA</a>	<a href="#">N5VX</a>	Altus Skywarn Assoc.	Repeater				
SW	Greer	<a href="#">Granite</a>	147.3450	147.9450		<a href="#">WX5ASA/D</a>	<a href="#">N5VX</a>	Altus Skywarn Assoc.	D-Star				
SW	Greer	<a href="#">Granite</a>	442.1500	447.1500		<a href="#">Wx5ASA/D</a>	<a href="#">N5VX</a>	Altus Skywarn Assoc	D-Star			✓	✓
SW	Jackson	<a href="#">Altus</a>	145.3900	144.7900	141.3	<a href="#">W5KS</a>	<a href="#">N5VX</a>	LFSARC	Repeater				
SW	Jackson	<a href="#">Altus</a>	147.2850	147.8850	100.0	<a href="#">WB5KRH</a>	<a href="#">WB5KRG</a>	SOKRA	Repeater				
SW	Jackson	<a href="#">Altus</a>	146.7900	146.1900	100.0	<a href="#">WX5ASA</a>	<a href="#">KE5BPL</a>	Altus Skywarn Assoc	Repeater				
SW	Jackson	<a href="#">Altus</a>	442.0500	447.0500	100.0	<a href="#">WX5ASA</a>	<a href="#">N5VX</a>	Altus Skywarn	Repeater			✓	
SW	Jackson	<a href="#">Headrick</a>	146.6400	146.0400		<a href="#">WD5BBN</a>	<a href="#">WD5BBN</a>	WD5BBN	Repeater				
SW	Jackson	<a href="#">Headrick</a>	444.1000	449.1000		<a href="#">WD5BBN</a>	<a href="#">WD5BBN</a>		Repeater				
SW	Jackson	<a href="#">Headrick</a>	443.3000	448.3000	123.0	<a href="#">WX5LAW</a>	<a href="#">K5WX:</a>	<a href="#">LIRA</a>	Repeater			✓	
SW	JEFFERSON	<a href="#">Waurika</a>	145.2900	144.6900	123.0	<a href="#">KB5LLI</a>	<a href="#">KB5LLI</a>	LFSARC	Repeater				
SW	Kiowa	<a href="#">Hobart</a>	146.8950	146.3950	100.0	<a href="#">KD5WVL/R</a>	<a href="#">KD5WVL</a>	HOBART ARE	Repeater				
SW	Love	<a href="#">Marietta</a>	146.8350	146.2350	131.8	<a href="#">KF5JFZ</a>	<a href="#">N5KEY</a>	LCMMC	Repeater				
SW	McClain	<a href="#">Newcastle</a>	444.8500	449.8500	141.3	<a href="#">KW5FAA</a>	<a href="#">KS5B</a>	<a href="#">MMACARC/SWAN</a>	Repeater				
SW	McClain	<a href="#">Newcastle</a>	927.3875	902.3875	123.0	<a href="#">W5PAA</a>	<a href="#">AE5OU</a>	MMACARC	Repeater				
SW	Murray	<a href="#">Ardmore</a>	146.9700	146.3700	131.8	<a href="#">W5BLW</a>	<a href="#">KE5BAL</a>	SOARESSS	Fusion				✓
SW	Murray	<a href="#">Davis</a>	147.0750	147.6750		<a href="#">KB5LLI</a>	<a href="#">KB5LLI</a>	SWIRA	Repeater				
SW	Murray	<a href="#">Davis</a>	443.0000	448.0000	100.0	<a href="#">KC5LBP</a>	<a href="#">KC5LBP</a>	KC5LBP	Repeater				
SW	Murray	<a href="#">Davis</a>	147.1500	147.7500	131.8	<a href="#">WG5B</a>	<a href="#">WG5B</a>	WG5B	Repeater				
SW	Murray	<a href="#">Elmore City</a>	146.7450	146.1450	141.3	<a href="#">KB5LLI</a>	<a href="#">KB5LLI</a>	SWIIRA	Repeater				
SW	Oklahoma	<a href="#">Oklahoma City</a>	927.9125	902.9125	123.0	<a href="#">W5PAA</a>	<a href="#">N5PTV</a>	MMACARC	Repeater				
SW	Stephens	<a href="#">Duncan</a>	147.3000	147.9000	123.0	<a href="#">KB5LLI</a>	<a href="#">KB5LLI</a>	SWIRA	Repeater				
SW	Stephens	<a href="#">Duncan</a>	146.7300	146.1300		<a href="#">WD5IYF</a>	<a href="#">KA0VAN</a>	CTARC	Repeater	✓			
SW	Stephens	<a href="#">Duncan</a>	444.8250	449.8250	118.8	<a href="#">WD5IYF</a>	<a href="#">KD5DL</a>	CTARC	Repeater				
SW	Stephens	<a href="#">Marlow</a>	146.9550	146.3550		<a href="#">K5UM</a>	<a href="#">WB5EQR</a>	Marlow ARC	Repeater				
SW	Tillman	<a href="#">Grandfield</a>	147.2550	147.8550	192.8	<a href="#">KB5LLI</a>	<a href="#">KB5LLI</a>	<a href="#">SWIRA</a>	Repeater				✓
SW	Tillman	<a href="#">Grandfield</a>	442.2000	447.2000	123.0	<a href="#">WX5LAW</a>	<a href="#">K5WXL</a>	<a href="#">LIRA</a>	Repeater			✓	
SW	Tillman	<a href="#">Granfield</a>	147.0750	147.6750	97.4	<a href="#">KD5BAK</a>	<a href="#">KD5BAK</a>	KD5BAK	Repeater				
TUL	Creek	<a href="#">Depew</a>	444.3750	449.3750		<a href="#">W5RAB</a>	<a href="#">W5RAB</a>	W5RAB	DMR			✓	✓
TUL	Creek	<a href="#">Mannford</a>	147.0450	147.6450	88.5	<a href="#">W5IAS</a>	<a href="#">W5GGW</a>	<a href="#">Tulsa ARC</a>	Repeater				
TUL	Creek	<a href="#">Mannford</a>	442.0000	447.0000	88.5	<a href="#">W5IAS</a>	<a href="#">W5GGW</a>	<a href="#">Tulsa ARC</a>	Repeater			✓	
TUL	Creek	<a href="#">Mannford</a>	444.4500	449.4500		<a href="#">W5IAS</a>	<a href="#">W5IAS</a>	Tulsa ARC	DMR				
TUL	Creek	<a href="#">Sapulpa</a>	145.4300	144.8300	88.5	<a href="#">KC5RBH</a>	<a href="#">KC5RBH</a>	CCARES	Repeater	✓			
TUL	Rogers	<a href="#">Claremore</a>	442.0750	447.0750	88.5	<a href="#">Wx5MC</a>	<a href="#">WB5Y</a>	WB5Y	Repeater				
TUL	Rogers	<a href="#">Claremore</a>	147.0900	147.6900	88.5	<a href="#">WX5RC</a>	<a href="#">N5FEE</a>	<a href="#">RCWA</a>	Repeater	✓			
TUL	Rogers	<a href="#">Keetonville</a>	223.9400	222.3400		<a href="#">AE5RH</a>	<a href="#">AE5RH</a>	AE5RH	Repeater				
TUL	Rogers	<a href="#">Keetonville</a>	442.3500	447.3500		<a href="#">W5RAB</a>	<a href="#">W5RAB</a>	W5RAB	DMR			✓	✓
TUL	Rogers	<a href="#">Keetonville</a>	224.4800	222.8800	88.5	<a href="#">WD5ETD</a>	<a href="#">WD5ETD</a>	WD5ETD	Repeater				
TUL	Rogers	<a href="#">Owasso</a>	146.7000	146.1000	100.0	<a href="#">K5LAD</a>	<a href="#">K5LAD</a>	K5LAD	Repeater	✓			
TUL	Rogers	<a href="#">Owasso</a>	444.3000	449.3000	100.0	<a href="#">K5LAD</a>	<a href="#">K5LAD</a>	K5LAD	Repeater				
TUL	Tulsa	<a href="#">Broken Arrow</a>	146.9100	146.3100	88.5	<a href="#">W5DRZ</a>	<a href="#">WB5UUW</a>	BAARC	Repeater				
TUL	Tulsa	<a href="#">Broken Arrow</a>	444.0000	449.0000		<a href="#">W5DRZ</a>	<a href="#">WB5UUW</a>	BAARC	Repeater	✓			
TUL	Tulsa	<a href="#">Jenks</a>	442.0500	447.0500	88.5	<a href="#">NO5R</a>	<a href="#">NO5R</a>	NO5R	Repeater				



<a href="#">ORSI District</a>	<a href="#">County</a>	<a href="#">City</a>	<a href="#">Output</a>	<a href="#">Input</a>	<a href="#">CTCSS</a>	<a href="#">Repeater</a>	<a href="#">Trustee</a>	<a href="#">Sponsor</a>	<a href="#">Type</a>	<a href="#">Auto Patch</a>	<a href="#">Skywarn@</a>	<a href="#">Link</a>	<a href="#">RoIP</a>
TUL	Tulsa	<a href="#">Tulsa</a>	147.0000	147.6000		<a href="#">K5JME</a>	<a href="#">K5ENA</a>	Am Air ARC	Repeater			✓	
TUL	Tulsa	<a href="#">Tulsa</a>	442.1625	447.1625		<a href="#">W5GGW</a>	<a href="#">W5GGW</a>	<a href="#">W5IAS Digital</a>	DMR			✓	✓
TUL	Tulsa	<a href="#">Tulsa</a>	53.1500	51.4500	88.5	<a href="#">W5IAS</a>	<a href="#">W5GGW</a>	<a href="#">Tulsa ARC</a>	Repeater			✓	
TUL	Tulsa	<a href="#">Tulsa</a>	145.1100	144.5100	88.5	<a href="#">W5IAS</a>	<a href="#">W5GGW</a>	<a href="#">Tulsa ARC</a>	Repeater	✓		✓	
TUL	Tulsa	<a href="#">TULSA</a>	145.1700	144.5700	88.5	<a href="#">W5IAS</a>	<a href="#">W5GGW</a>	<a href="#">Tulsa ArC</a>	Repeater				
TUL	Tulsa	<a href="#">Tulsa</a>	224.3800	222.7800	88.5	<a href="#">W5IAS</a>	<a href="#">W5GGW</a>	Tulsa ARC	Repeater				
TUL	Tulsa	<a href="#">Tulsa</a>	442.4750	447.4750		<a href="#">W5IAS</a>	<a href="#">W5GGW</a>	W5IAS Digital	DMR			✓	✓
TUL	Tulsa	<a href="#">Tulsa</a>	443.0000	448.0000		<a href="#">W5IAS</a>	<a href="#">W5GGW</a>	<a href="#">Tulsa ARC</a>	D-Star				
TUL	Tulsa	<a href="#">Tulsa</a>	443.7500	448.7500	88.5	<a href="#">W5IAS</a>	<a href="#">W5GGW</a>	Tulsa ARC	Repeater				
TUL	Tulsa	<a href="#">Tulsa</a>	443.8500	448.8500	88.5	<a href="#">W5IAS</a>	<a href="#">W5GGW</a>	<a href="#">TARC</a>	Repeater			✓	
TUL	Tulsa	<a href="#">Tulsa</a>	913.2500	434.0000		<a href="#">W5IAS</a>	<a href="#">W5GGW</a>	<a href="#">Tulsa ARC</a>	ATV			✓	
TUL	Tulsa	<a href="#">Tulsa</a>	146.8050	146.2050	88.5	<a href="#">WA5LVT</a>	<a href="#">WB5OSM</a>	<a href="#">TRO inc</a>	Repeater	✓		✓	
TUL	Tulsa	<a href="#">Tulsa</a>	146.8800	146.2800	88.5	<a href="#">WA5LVT</a>	<a href="#">WB5OSM</a>	<a href="#">TRO inc</a>	Repeater				
TUL	Tulsa	<a href="#">Tulsa</a>	444.1000	449.1000	88.5	<a href="#">WA5LVT</a>	<a href="#">WB5OSM</a>	TRO inc	Repeater			✓	
TUL	Tulsa	<a href="#">Tulsa</a>	927.7000	902.7000		<a href="#">WA5LVT</a>	<a href="#">WB5OSM</a>	TRO Inc.	Repeater				
TUL	Tulsa	<a href="#">Tulsa</a>	147.3900	147.9900		<a href="#">WB5NJU</a>	<a href="#">WB5NJU</a>	39 Group	Repeater				

[CTCSS](#) - Continuous Tone Coded Squelch System, also known as Private-Line (PL) tone; [Auto Patch](#) - Open telephone interconnect; **Link** - Member of a linked or interconnected group of radio systems.; [RoIP](#) - Supports Radio over Internet Protocol for linking to similarly equipped systems over the Internet, such as [EchoLink](#) or [IRLP](#).

SKYWARN® is a registered trademark of NOAA's National Weather Service. Rules for the usage of the SKYWARN® name and logo are available from [NOAA](#).